Children's Hospital of Pittsburgh | of UPMC

Driving Directions to Our Main Campus in Lawrenceville

One Children's Hospital Drive, 4401 Penn Avenue, Pittsburgh, PA 15224

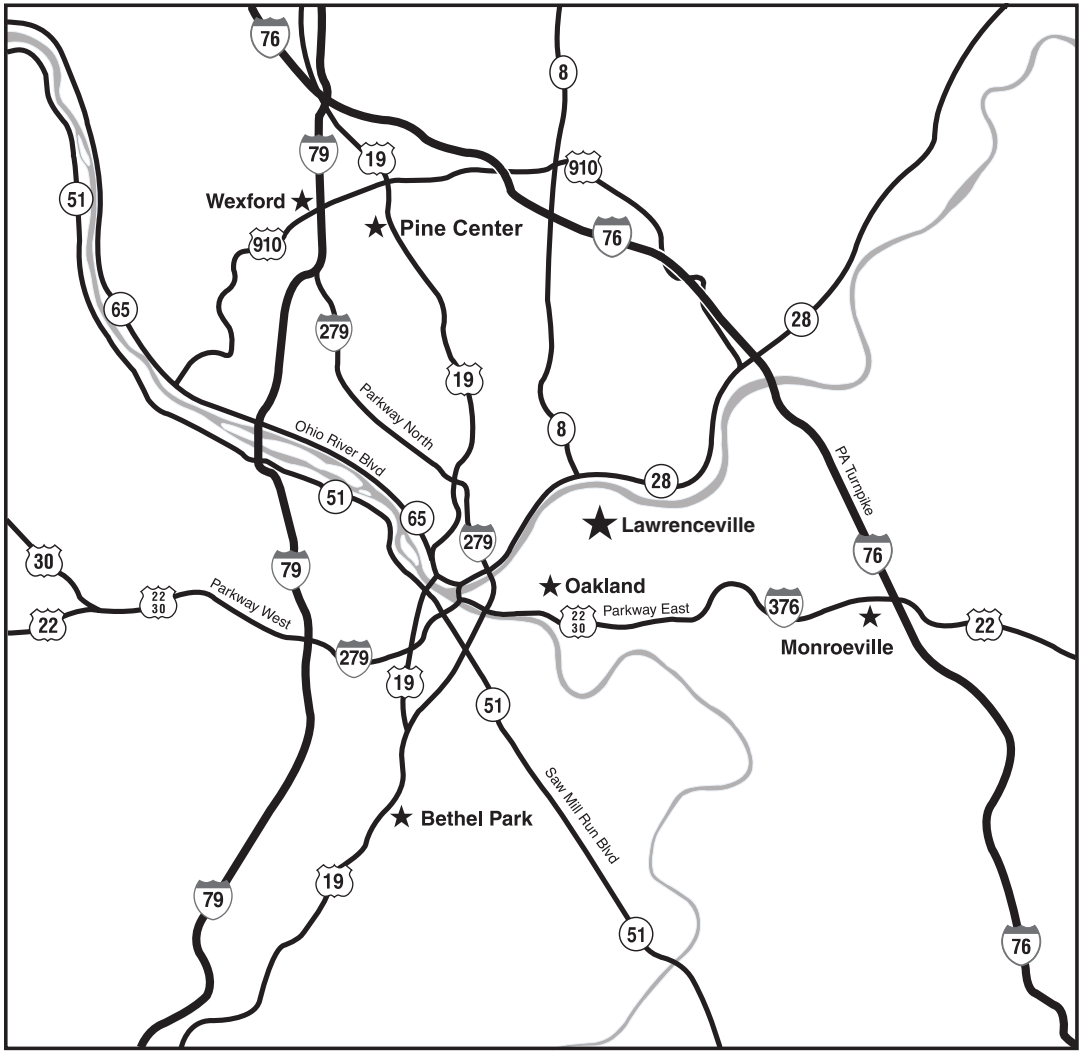

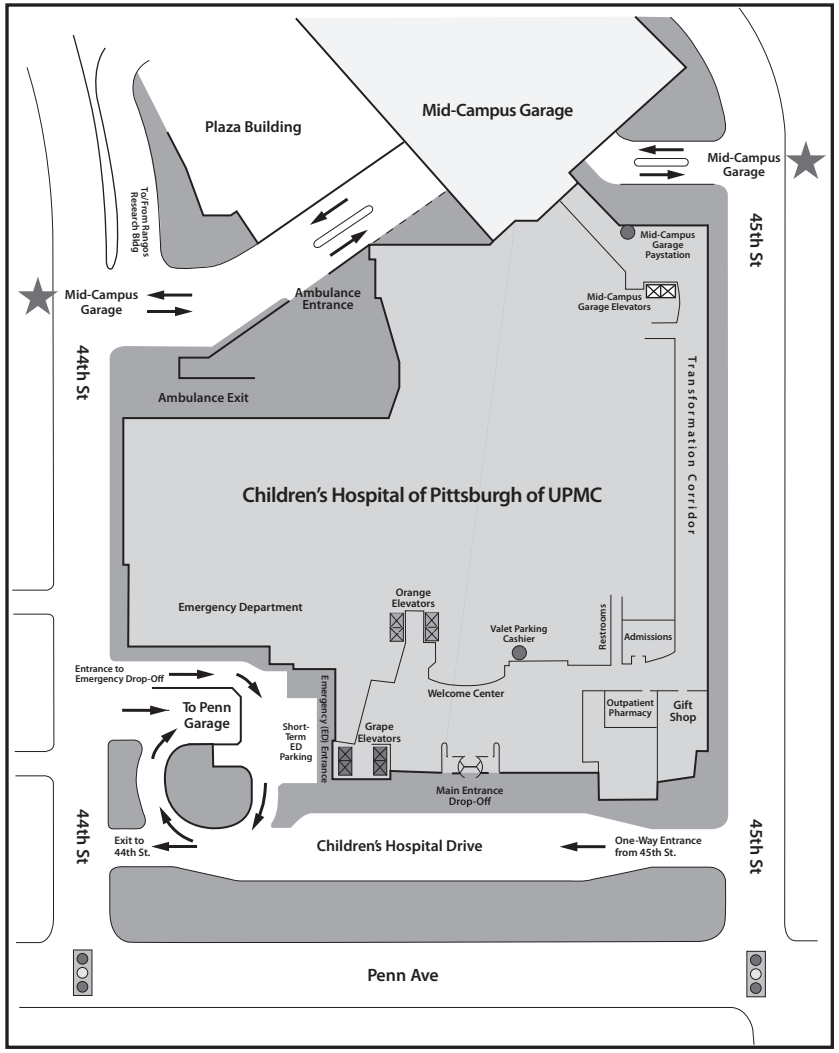

The hospital is located at:

One Children's Hospital Drive
4401 Penn Avenue
Pittsburgh, PA 15224

412-692-5325
www.chp.edu

Helpful Telephone Numbers

Emergency Department	412-692-5555
Cardiac Intensive Care Unit (CICU)	412-692-8890
Pediatric Intensive Care Unit (PICU)	412-692-5160
Neonatal Intensive Care Unit (NICU)	412-692-5030

Children's Hospital of Pittsburgh | of UPMC

Driving Directions to Our Main Campus in Lawrenceville

One Children's Hospital Drive, 4401 Penn Avenue, Pittsburgh, PA 15224

From the 40th Street Bridge

- Follow 40th Street through the traffic light at Butler Street and up the hill to the traffic light at Penn Avenue. Turn left.
- Follow Penn Avenue to 44th Street. The hospital is on the left. To reach the Emergency Department, turn left at 44th Street. The Emergency Department is immediately on the right. To reach the main patient entrance, continue to 45th Street, turn left and follow the parking signs.

From the South Hills

- Follow West Liberty Avenue through the Liberty Tunnel and across the Liberty Bridge.
- Follow signs for the Crosstown Boulevard and Veterans Bridge/Route 579 North.
- Cross the bridge in the right lane and follow signs for Route 28 North.
- Follow Route 28 North and follow the detour for the 40th Street Bridge.
- See above for directions from the 40th Street Bridge.

From South and West (Airport)

- Follow Route 279 (Parkway West) through the Fort Pitt Tunnel and over the Fort Pitt Bridge.
- Follow left lane signs for Fort Duquesne Bridge/Route 279 North.
- Cross Fort Duquesne Bridge and follow right lane exit signs for Route 279/28 North.
- Follow right lane exit signs for Route 28 North.
- Follow Route 28 North and follow the detour for the 40th Street Bridge.
- See above for directions from the 40th Street Bridge.

From South via Route 51

- Follow exit ramp through the Liberty Tunnels (left lane)
- Drive over the Liberty Bridge
- Exit to the right onto Bigelow Boulevard/PA-380
- Take Bigelow Blvd. to the Bloomfield Bridge (exit to the right)
- Stay in the right lane over the bridge. Go straight through the 1st traffic light onto Main Street.
- Turn right at 2nd light onto Penn Ave. Hospital is on the left.

From North

- Take 279 South and follow the exit signs for Route 28 North before the Veterans Bridge.
- Follow Route 28 North and follow the detour for the 40th Street Bridge.
- See above for directions from the 40th Street Bridge.

Route 28 Approach

The new hospital is visible for miles up and down the Allegheny River, and from Troy Hill and other North Side neighborhoods.

- Take Route 28 from the north or south and follow the detour for the 40th Street Bridge.
- Go straight up 40th Street to Penn Avenue and make a left. The 44th Street entrance to the hospital is four blocks ahead.

From Allegheny Valley

- Follow Route 28 South and follow the detour for the 40th Street Bridge.
- See above for directions from the 40th Street Bridge.

From East (Monroeville)

- Follow Route 376 (Parkway East) to the Edgewood/Swissvale Exit (the last exit before the Squirrel Hill Tunnel).
- Follow exit signs for Edgewood, and turn right onto Braddock Avenue.
- Continue on Braddock Avenue for approximately one mile through two traffic lights. At the third light, turn left onto Penn Avenue.
- Continue on Penn Avenue for approximately three miles (you will see the landmark of East Liberty Presbyterian Church on your left at roughly the half-mile mark).
- Watch for the fence bordering Allegheny Cemetery on your right. At the end of fence, you'll see Children's Hospital's main patient entrance at the intersection of 45th St and Penn Ave. Turn right at the entrance and follow the parking signs.
- For the Emergency Department entrance, follow Penn Avenue one block farther along the front of the hospital to 44th Street. Turn right at the light. The patient entrance to the Emergency Department is immediately on the right.

Route 28/East Ohio Street Improvement Project

Extensive road work is taking place on Route 28. Please use caution and allow extra travel time if you are coming to the hospital via Route 28.

Below is the current detour for the 40th Street Bridge, but be prepared for changing traffic patterns as it is an active construction area.

PennDOT also reminds travelers they can call 511 from any phone to check traffic conditions on major roadways before traveling.

Route 28 Access to 40th Street Bridge
Posted Detour

- Follow Route 28 to the 31st Street Bridge.
- Cross the 31st Street Bridge
- Left onto Penn Avenue
- Follow Penn Avenue to Butler Street
- Continue on Butler Street through Lawrenceville
- Access intersection with the 40th Street Bridge

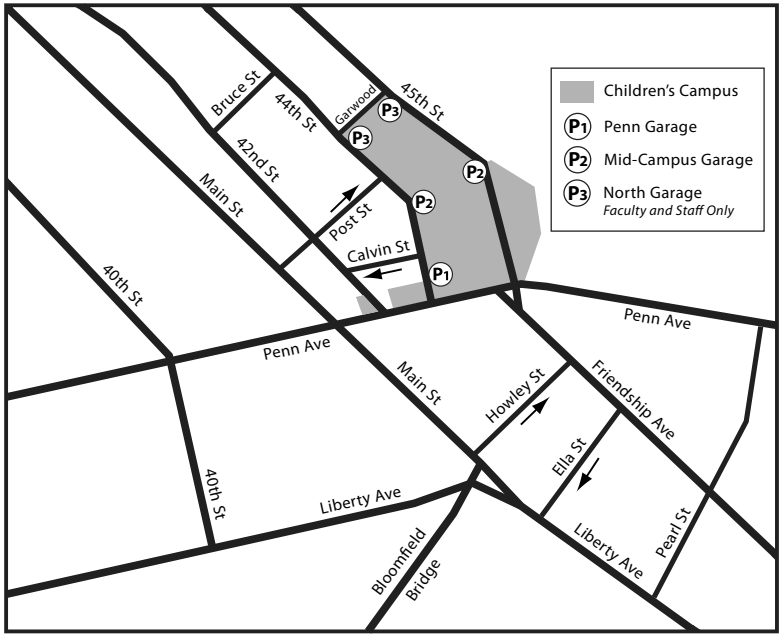

CL/MT 11-018